

The Local area

Hall Farm is a quiet, 5 pitch site located in the beautiful Suffolk Countryside. We are just a few minutes walk or bike ride directly in to The Kings Forest where you will find acres of beautiful forest and unspoiled paths and walkways.

We are also within short reach of some fantastic local attractions:

Historic Bury St Edmunds (7 miles)

West Stow Anglo Saxon Village (2 miles) - IP26 6HG

Ingham Post Office & Stores (2 miles) - IP31 1NG

Lackford Lakes Nature Reserve (3 miles) - IP28 6HX

Risby Barns Antique Centre (4 miles) - IP26 6QU

Historic Cambridge (30 Miles)

Duxford Imperial War museum (33 miles) - CB22 4QR

Recommended Local Restaurants & Inns

The Cadogan, Ingham (2 miles) IP31 1NG

FOLK CAFE, Fornham St Martin (2 miles) - IP31 1SL

The Elveden Inn, Elveden (4 miles) - IP24 3TP

Guinness Arms, Icklingham (5 miles) - IP28 6PS

Gastrono-me, Bury St Edmunds (7 miles) - IP33 1UN



Hall Farm | Wordwell | Suffolk | IP28 6UW

Tel: 01284 728321 mob: 07807060524

Prices per night

Camping & Caravan grass pitch - £17.00

Electric hookup - £9.00

Hall Farm Campsite is open March - Nov

Cash only please

Arrival from 1pm // Departure by 12pm

Facilities

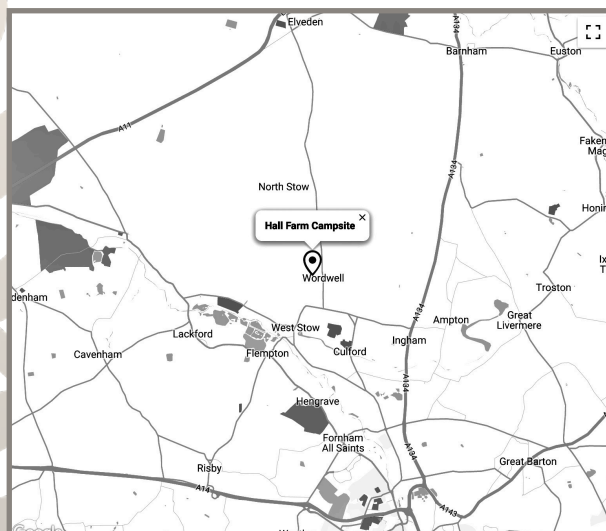
Electric hook-up points

Cold water toilet block (Male & Female)

Waste disposal point

Drinking water

Dog-friendly



Wildlife & Conservation

Hall Farm are committed to protecting and conserving wildlife and habitat both on our Farmland and within the Breckland neighbouring forest and surrounding areas. We support and encourage bio-diversity in our local area and beyond. We hope you love the nature, wildlife and habitats as much as we do and enjoy it during your stay.

- Please help us keep the countryside clean -

Hall Farm

— Camping & Caravan Site —



Relaxing Breckland Stays



WORDWELL, SUFFOLK, IP28 6UW

Camping & Caravanning Club

Certified Site



Tel: 01284 728321 | 07807 060524

Web: www.hallfarmwordwell.co.uk

Email: hallfarmwordwell@gmail.com

KING'S FOREST CYCLE RIDES








Horse Riding in the King's Forest

Both routes can be used by horse riders but please note, a section of the red trail follows the busy A1101, making it less appealing for riding. The blue route sticks to forest tracks and quieter roads.

You can debox anywhere on the fringes of the forest, wherever you can park sensibly off road, and the road outside West Stow Country Park is best for this. Please do not debox at the Country Park.



KEY TO MAP

-  King's Forest Circular Ride – Plantations and Clearings
-  Heaths Circular Ride – Oases of Calm
-  Public Footpath
-  Bridleway
-  Byway

Map based on Ordnance Survey Copyright mapping. All rights reserved. Unauthorised reproduction infringes Crown Copyright.